MISSOURI STATE HIGHWAY COMMISSION

JEFFERSON CITY, MISSOURI
JANUARY 1, 1939

LLOYD CROW STARK, Governor

CLAUDE C. EARP, Chairman, Nevada
H. G. SIMPSON, Member, Charleston
H. A. BUEHLER, Ex-Officio, Rolla
J. B. FUNKHOUSER, Secretary, Jefferson City
EDWARD W. GRAY, Vice-Chairman, Maryville
ROBERT B. BROOKS, Member, St. Louis
C. W. BROWN, Chief Engineer, Jefferson City
LOUIS V. STIGALL, Chief Counsel, Jefferson City

«« LEGEND »»

- Concrete, Asphaltic Concrete, Brick Pavement, Retread or Oil Mat Pavement Complete
- Gravel, Crushed Stone, or Oiled Road Complete
- Graded Earth Road---Unsurfaced
- Maintained But Not State Improved
- 300-Mile System, Park Connections and Traffic Relief Roads Not Yet Constructed

U. S. Interstate and Principal State Highways Shown in Red

- Points of Interest
- U. S. Route Marker
- State Route Marker
- Supplementary Route Marker
- Mileage Between Towns
- Accumulated Mileage Between Stars
- Free Bridge
- Toll Bridge
- Ferry
- County Seat
- Town
- State Park
- National Forest

Scale Miles: 10 0 10 20 30 40 50

POPULATION OF CITIES AND TOWNS

MARGINAL INDEX GIVES APPROXIMATE LOCATION



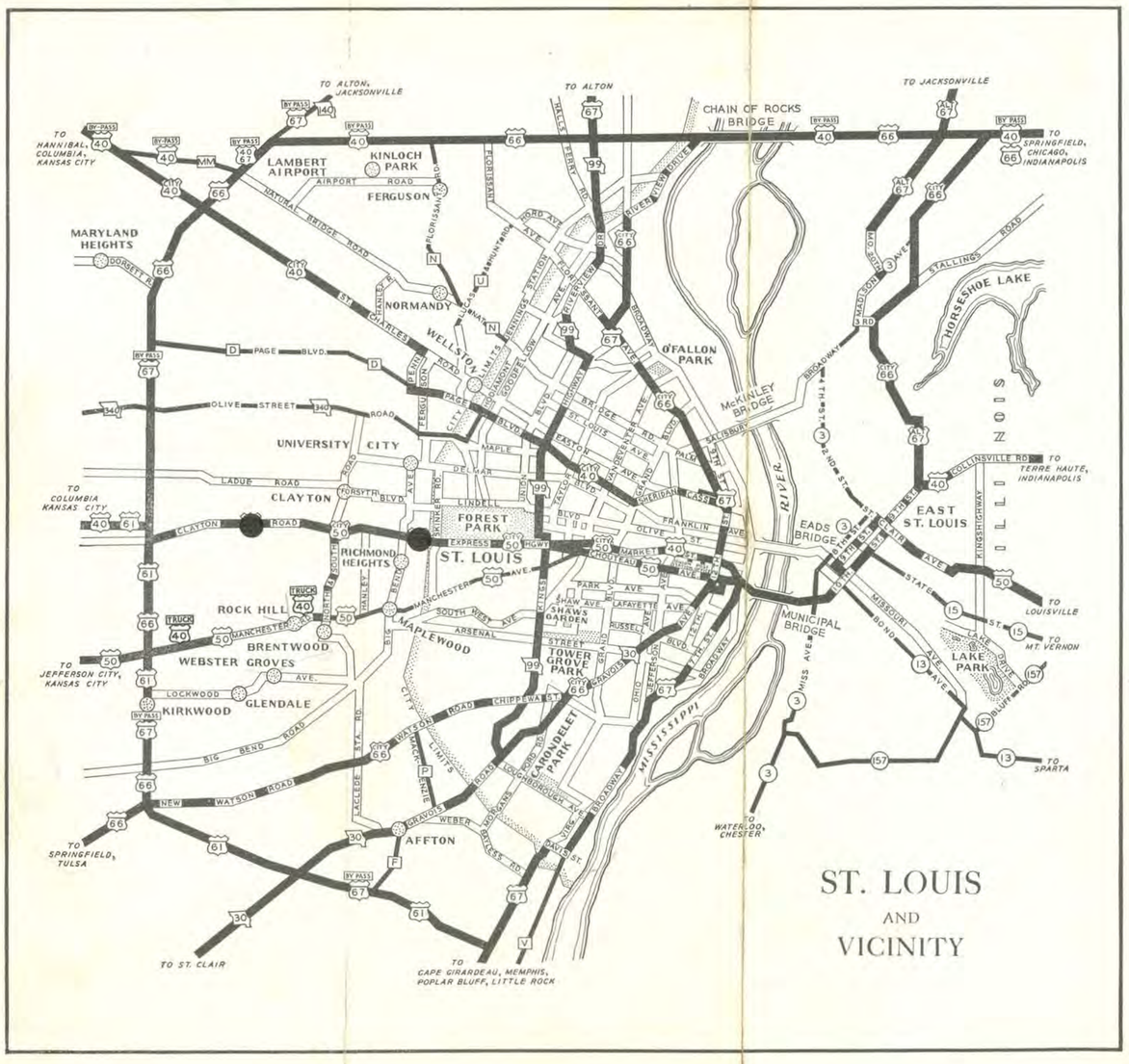

ST. LOUIS AND VICINITY

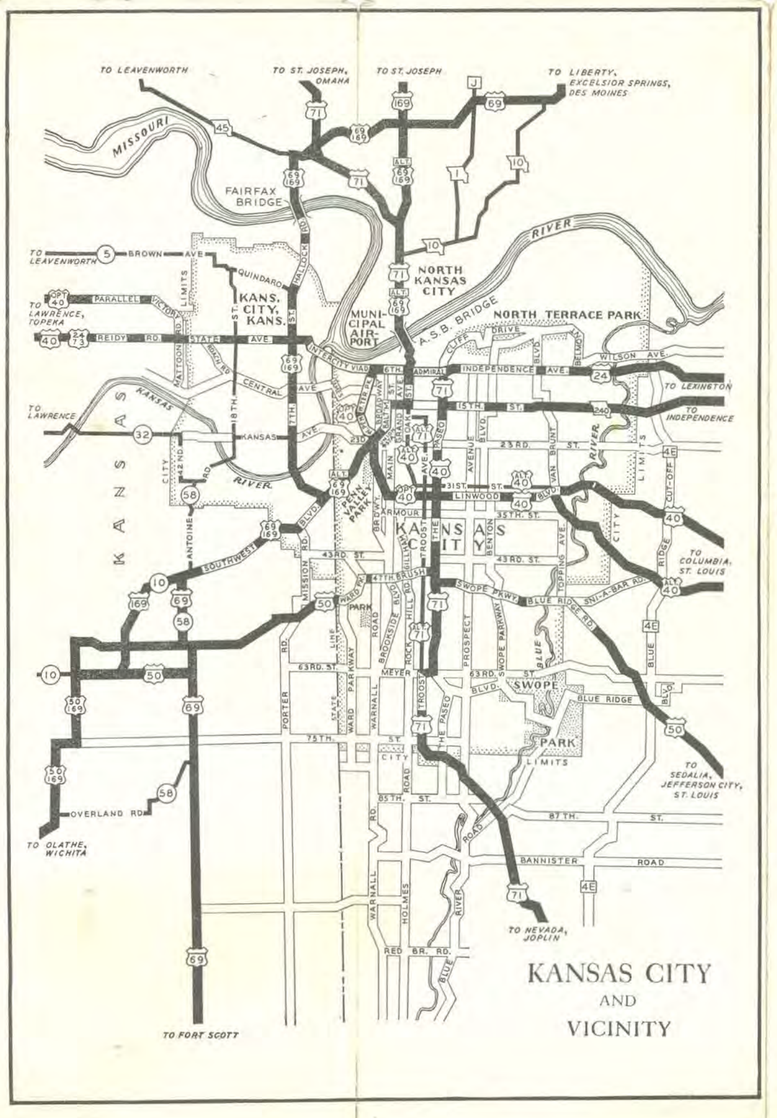

KANSAS CITY AND VICINITY

YOUR SAFETY DEPENDS ON YOUR ACTIONS

HIGHWAY SIGNS HELP GUIDE YOU SAFELY AND ACCURATELY

SLOW 25 MILES

SPEED LIMIT 25 MILES

STOP AHEAD

OBEY THESE SIGNS
YOU WOULDN'T WANT YOUR CHILD KILLED BY A CARELESS SPEEDER.

CURVE SIGNS
INDICATE SPEEDS OF FROM 30 TO 50 MILES PER HOUR

TURN SIGNS
INDICATE SPEEDS OF LESS THAN 30 MILES PER HOUR

ONE WAY TRAFFIC

MEN WORKING

ROAD REPAIRS AHEAD

DO NOT KILL OR INJURE A WORKMAN ON THE HIGHWAY. HE IS IMPROVING CONDITIONS FOR YOUR FUTURE CONVENIENCE.

WATER SUPPLY APPROVED STATE BOARD OF HEALTH

THIS SIGN IS TO PROTECT YOUR HEALTH

R X R

JUNCTION

STOP

ALL SIGNS AND MARKINGS IN MISSOURI FOLLOW NATIONALLY ADOPTED UNIFORM STANDARDS

BECOME SIGN CONSCIOUS

WEEKLY DETOUR INFORMATION

The Highway Commission issues a Road Condition Map showing accurate detour information at the close of each week.

Address *Mo. State Highway Commission, Jefferson City, Mo.*, for additional information concerning the Weekly Road Information Map.

FREE ROAD INFORMATION AVAILABLE AT THE FOLLOWING PLACES

Missouri State Highway Commission Headquarters in the State Highway Building, Jefferson City.

STATE HIGHWAY DIVISION OFFICES

Division No. 1—St. Joseph.
Division No. 2—Macon.
Division No. 3—Hannibal.
Division No. 4—Kansas City (5117 East 31st St.).
Division No. 5—Jefferson City.
Division No. 6—Kirkwood (529 So. Kirkwood Road).
Division No. 7—Joplin (110 East 20th St.).
Division No. 8—Springfield (1827 North Weller).
Division No. 9—Willow Springs.
Division No. 10—Sikeston.

DRIVING CODE OF THE MISSOURI STATE HIGHWAY PATROL

1. Keep your car under control at all times. Drive in such a manner and at such a speed that the car can be stopped in the distance that is seen to be clear ahead.

2. Be sure brakes are in good working order.

3. See that both headlights and taillight are working; headlights adjusted so they illuminate the road but do not blind approaching driver; use dimmers when meeting other cars.

4. Keep on the right side of roadway; don't straddle or hug the center line.

5. Don't pass another car until you can see that the way ahead is clear for a safe distance. Remember this rule on hills and curves.

6. Don't drive at a speed that may endanger yourself or others.

7. Proceed cautiously at intersecting highways and when meeting pedestrians.

8. Don't permit passengers or merchandise to crowd the driver's seat.

9. Give your whole attention to the job of driving.

10. Have consideration for the other fellow. It's partly his road, you know.

STATE HIGHWAY PATROL SAFETY CODE FOR CHILDREN

To help children help themselves in the highway safety problem, the following principles should be drilled into every young mind.

a. Walk on the left side of the road facing the approaching automobiles. By doing this you will be able to see them and get out of the way.

b. When walking down the highways in groups, walk in single file.

c. Before crossing the street, look first to the left, then to the right.

d. Do not play games along the street or highway while at school or while going to and from school.

e. Do not roller skate in the street or on the highway.

f. Do not heedlessly run into the street or highway after a ball.

g. Do not hitch on to trolley cars, wagons or automobiles.

h. Do not run into the street or highway from behind parked automobiles or moving vehicles.

i. Do not hold an umbrella in a manner that will obstruct your view of the road in front.

j. Never ride a bicycle on the highway for sport. When riding one, keep close to the right side of the road.

k. When riding coaster wagons be sure to have same under control so as not to run into someone on the walk or run out in front of an automobile.

l. When riding horses or ponies on the streets or highways keep them close to the right-hand side of the road.

m. Do not beg or accept a ride from strangers along a highway.

n. Do not ride a bicycle with solid tires. It is almost impossible to keep them from coming off the wheel when traveling at a high rate of speed. If one of them should come off it would cause the wheel to lodge and thereby cause you to have an accident.

o. Do not throw banana peeling on the sidewalks. One peeling might cause someone to fall and be seriously hurt.

p. Do not attempt to cross an intersection that is perpendicular from the street without watching the arm movements of the approaching driver. He might have his arm in the position that would mean a turn towards you.

q. Walk in all marked pedestrian lanes at street intersections.

INDEX TO COUNTIES

County	Index	County	Index
Adair	E-2	Linn	D-2
Andrew	B-2	Livingston	D-2
Atchison	A-1	McDonald	B-8
Audrain	F-3	Macon	E-2
Barry	C-8	Madison	H-6
Barton	C-6	Maries	F-5
Bates	C-5	Marion	F-2
Benton	D-5	Mercer	D-1
Bollinger	I-7	Miller	E-5
Boone	E-4	Mississippi	J-8
Buchanan	B-3	Moniteau	E-5
Butler	H-8	Monroe	F-3
Caldwell	C-3	Montgomery	G-4
Callaway	F-4	Morgan	E-5
Camden	E-6	New Madrid	I-8
Cape Girardeau	I-7	Newton	B-8
Carroll	D-3	Nodaway	B-1
Carter	G-8	Oregon	G-8
Cass	C-4	Osage	F-5
Cedar	C-6	Ozark	E-8
Chariton	D-3	Pemiscot	I-9
Christian	D-7	Perry	I-6
Clark	F-1	Pettis	D-4
Clay	B-3	Phelps	F-6
Clinton	B-3	Pike	G-3
Cole	E-5	Platte	B-3
Cooper	E-4	Polk	D-6
Crawford	G-6	Pulaski	F-6
Dade	C-7	Putnam	D-1
Dallas	D-6	Ralls	F-3
Daviess	C-2	Randolph	E-3
DeKalb	C-2	Ray	C-3
Dent	F-6	Reynolds	G-7
Douglas	E-7	Ripley	G-8
Dunklin	I-9	St. Charles	H-4
Franklin	G-5	St. Clair	C-5
Gasconade	G-5	St. Francois	H-6
Gentry	B-1	Ste. Genevieve	H-6
Greene	D-7	St. Louis	H-4
Grundy	D-2	Saline	D-4
Harrison	C-1	Schuyler	E-1
Henry	C-5	Scotland	F-1
Hickory	D-6	Scott	I-7
Holt	A-2	Shannon	G-7
Howard	E-3	Shelby	F-2
Howell	F-8	Stoddard	I-8
Iron	G-6	Stone	D-8
Jackson	C-4	Sullivan	D-2
Jasper	B-7	Taney	D-8
Jefferson	H-5	Texas	F-7
Johnson	C-4	Vernon	B-6
Knox	E-2	Warren	G-4
Laclede	E-6	Washington	G-6
Lafayette	C-4	Wayne	H-7
Lawrence	C-7	Webster	E-7
Lewis	F-2	Worth	B-1
Lincoln	G-4	Wright	E-7

MISSOURI US 60

Log showing mileage between cities, towns and intersecting routes from

Missouri-Oklahoma State Line to Mississippi River (Opposite Cairo, Ill., or Wickliffe, Ky.)

East Bound (Read Down) Miles	City, Town or Intersecting Route	West Bound (Read Up) Miles
0	Missouri-Oklahoma (State Line)	374
	Int. Rt. 43 Seneca	
15	Neosho	359
	Int. U. S. Rts. 71 and 86	
23	Granby	351
42	Monett	332
	Int. Rt. 37	
51	Verona	323
56	Aurora	318
61	Marionville	313
	Int. Rt. 13	
70	Billings	304
	Int. Rt. 14 *East*	
75	*Int.* Rt. 14 *West*	299
79	Republic	296
87	*Int.* U. S. Rt. 66	287
94	Springfield	280
	Int. U. S. Rt. 65 and 66	
104	Galloway	270
	Int. U. S. Rt. 65 *South*	
113	Rogersville	261
121	Fordland	253
126	Diggins	248
131	Seymour	243
143	Mansfield	231
	Int. Rt. 5	
161	Mountain Grove	213
171	Cabool	203
	Int. U. S. Rt. 63 *North*	
184	Willow Springs	190
	Int. Rt. 137 *North*	
187	*Int.* U. S. Rt. 63 *South*	187
202	Mountain View	172
203	*Int.* Rt. 17 *North*	171
213	Birch Tree	161
	Int. Rt. 80 *South*	
222	Winona	152
	Int. Rt. 19	
233	Fremont	141
243	Van Buren	131
	Big Spring State Park (4 *mi. South*) Rt. 103	
251	*Int.* Rt. 21 *North*	123
263	*Int.* Rt. 21 *South*	111
267	Ellsinore	107
294	Poplar Bluff	80
	Int. U. S. Rt. 67 and Rt. 53	
312	Dudley	62
321	Dexter	53
	Int. Rt. 25	
338	Morehouse	36
345	Sikeston	29
	Int. U. S. Rt. 61	
355	*Int.* Rt. 55 *North*	19
359	Charleston	15
	Int. Rt. 55 *South*	
374	Birds Point at Mississippi River	0

MISSOURI US 65

Log showing mileage between cities, towns and intersecting routes from

Missouri-Iowa State Line to Missouri-Arkansas State Line

South Bound (Read Down) Miles	City, Town or Intersecting Route	North Bound (Read Up) Miles
	Missouri-Iowa (State Line)	
0	Lineville	339
5	Mercer	334
15	Princeton	324
	Int. Rt. 4	
27	Spickard	312
33	Tindall	306
39	Trenton	300
	Int. Rt. 6 *West*	
41	*Int.* Rt. 6 *East*	298
51	Farmersville	288
62	Chillicothe	277
63	*Int.* U. S. Rt. 36 *East*	276
65	*Int.* U. S. Rt. 36 *West*	274
73	Avalon Spur	266
82	Tina Spur	257
95	Carrollton	244
	Int. U. S. Rt. 24 *East* and Rt. 10 *West*	
105	Waverly	234
	Int. U. S. Rt. 24 *West*	
114	Malta Bend	225
125	Marshall	214
	Int. Rt. 20 and 41	
137	*Int.* U. S. Rt. 40	202
155	Sedalia	184
	Int. U. S. Rt. 50	
168	*Int.* Rt. 52 *West*	171
173	*Int.* Rt. 52 *East*	166
179	Lincoln	160
189	Warsaw Spur	150
209	Cross Timbers	130
215	Preston	124
	Int. U. S. Rt. 54	
223	Urbana	116
229	Louisburg	110
238	Buffalo	101
	Int. Rt. 64	
268	Springfield	71
	Int. U. S. Rt. 60 and 66	
278	Galloway	61
	Int. U. S. Rt. 60	
285	Ozark	54
	Int. Rt. 14	
304	*Int.* Rt. 44	35
309	*Int.* Rt. 76 *West*	30
314	*Int.* Rt. 76 *East*	25
325	Branson	14
	Int. Rt. 80	
327	Hollister	12
339	Missouri-Arkansas (State Line)	0

MISSOURI US 69

Log showing mileage between cities, towns and intersecting routes from

Missouri-Iowa State Line to Kansas City

South Bound (Read Down) Miles	City, Town or Intersecting Route	North Bound (Read Up) Miles
0	Missouri-Iowa (State Line)	122
24	Bethany	98
	Int. Rt. 4 *East*	
26	*Int.* Rt. 4 *West*	96
41	Pattonsburg	81
49	*Int.* Rt. 6 *West*	73
52	*Int.* Rt. 6 *East*	70
55	Winston	67
66	Cameron	56
	Int. U. S. Rt. 36	
94	Excelsior Springs	28
	Int. Rt. 10	
120	North Kansas City	2
	Int. U. S. Rt. 71	
122	Kansas City	0

MISSOURI US 275

Log showing mileage between cities, towns and intersecting routes from

Missouri-Iowa State Line to St. Joseph

South Bound (Read Down) Miles	City, Town or Intersecting Route	North Bound (Read Up) Miles
0	Mo.-Iowa (State Line)	94
17	Rochport	77
	Int. Rt. 4 *West*	
24	*Int.* U. S. 59	70
30	Fairfax	64
42	Craig	52
50	Mound City	44
55	*Int.* Rt. 113 *East*	39
65	Oregon	29
81	*Int.* U. S. 71 *North*	13
84	Savannah	10
94	St. Joseph	0

MISSOURI US 62

Log showing mileage between cities, towns and intersecting routes from

Mississippi River Opposite Wickliffe, Ky., or Cairo, Ill., to Missouri-Arkansas State Line

West Bound (Read Down) Miles	City, Town or Intersecting Route	East Bound (Read Up) Miles
0	Birds Point	88
15	Charleston	73
	Int. Rt. 55 *South*	
19	*Int.* Rt. 55 *North*	69
21	Bertrand	67
29	Sikeston	59
	Int. U. S. 61 *North*	
49	New Madrid Spur	39
54	*Int.* U. S. 61 *South*	34
66	Risco	22
74	Malden	14
	Int. Rt. 25 *North*	
78	*Int.* Rt. 25 *South*	10
84	Campbell	4
	Int. Rt. 53	
88	Missouri-Arkansas (State Line)	0

MISSOURI US 63

Log showing mileage between cities, towns and intersecting routes from

Missouri-Iowa State Line to Missouri-Arkansas State Line

South Bound (Read Down) Miles	City, Town or Intersecting Route	North Bound (Read Up) Miles
0	Missouri-Iowa (State Line)	355
5	Lancaster	350
	Int. Rt. 4	
14	Queen City	341
18	Green Top	337
29	Kirksville	326
	Int. Rt. 6 and Rt. 11	
36	Millard	319
43	LaPlata	312
52	Atlanta	303
64	Macon	291
	Int. U. S. Rt. 36	
71	Excello	284
74	Jacksonville	281
80	Cairo	275
86	*Int.* U. S. Rt. 24	269
87	Moberly	268
99	Clark	256
101	*Int.* Rt. 22 *East*	254
115	Hinton	240
122	Columbia	233
	Int. U. S. Rt. 40	
137	Ashland	218
152	*Int.* U. S. Rt. 54 *North*	203
153	Jefferson City	202
	Int. U. S. Rt. 50 *West* and 54 *South*	
165	*Int.* U. S. Rt. 50 *East*	190
	Int. Rt. 133 *South*	
169	Westphalia	186
180	Freeburg	175
190	Vienna	165
	Int. Rt. 47 *West*	
193	*Int.* Rt. 28 *West*	162
216	*Int.* U. S. Rt. 66 *East*	139
218	Rolla	137
	Int. U. S. Rt. 66 *West*	
238	Edgar Springs	117
254	Licking	101
	Int. Rt. 32	
266	Raymondville	89
	Int. Rt. 17 *South*	
273	Houston	82
	Int. Rt. 17 *North*	
291	Cabool	64
	Int. U. S. Rt. 60 *West*	
304	Willow Springs	51
	Int. Rt. 137 *North*	
307	*Int.* U. S. Rt. 60 *East*	48
326	West Plains	29
	Int. Rt. 80 and 14	
343	Koshkonong	11
	Int. Rt. 19	
352	Thayer	3
355	Missouri-Arkansas (State Line)	0

MISSOURI US 67

Log showing mileage between cities, towns and intersecting routes from

Missouri - Illinois State Line to Missouri-Arkansas State Line

South Bound (Read Down) Miles	City, Town or Intersecting Route	North Bound (Read Up) Miles
0	Mississippi River North City Limits of St. Louis	203
12	South City Limits of St. Louis	191
29	*Int.* U. S. Rts. 61 and 66	174
	Int. U. S. Rt. 61 for towns from this point south to Fredericktown)	
33	Bypass 67 *West* (See Log U. S. 61 for towns from this point south to Fredericktown)	170
112	*Int.* U. S. Rt. 61 *East*	91
113	Fredericktown	90
	Int. Rt. 70	
135	Coldwater	68
144	*Int.* Rt. 34	59
145	Silva	58
151	Greenville	52
180	Poplar Bluff	23
	Int. U. S. Rt. 60 and Rt. 53	
190	*Int.* Rt. 14	13
197	Neelyville	6
203	Mo.-Ark. (State Line)	0

MISSOURI US 71

Log showing mileage between cities, towns and intersecting routes from

Missouri-Iowa State Line to Missouri-Arkansas State Line

South Bound (Read Down) Miles	City, Town or Intersecting Route	North Bound (Read Up) Miles
0	Missouri-Iowa (State Line)	332
9	*Int.* Rt. 4 *West*	323
21	*Int.* Rt. 27	311
24	Maryville	308
	Int. Rt. 4 *East* and 46	
44	*Int.* Rt. 48	288
49	*Int.* Rt. U. S. 275 and U. S. 59	283
52	Savannah	280
62	*Int.* Rt. U. S. 169 *North*	270
64	St. Joseph	268
	Int. U. S. Rt. 36	
67	*Int.* Rt. U. S. 169 *South*	265
69	*Int.* Rt. U. S. 59 *South*	263
79	Faucett	253
96	Platte City	236
98	*Int.* Rt. 92 *East*	234
103	*Int.* By-Pass 71	229
109	*Int.* Rt. 9	223
117	North Kansas City	213
	Int. U. S. Rt. 69	
119	North City Limits of Kansas City	213
130	South City Limits of Kansas City	202
143	Belton	189
152	Peculiar	180
161	Harrisonville	171
	Int. Rts. 2, 7 and By-Pass 71	
172	Archie	160
178	Adrian	154
188	Butler	144
	Int. Rt. 52 *West*	
191	*Int.* Rt. 52 *East*	141
200	Rich Hill	132
206	Arthur	126
209	Horton	123
219	Nevada	113
	Int. U. S. Rt. 54	
226	Milo	106
233	Sheldon	99
245	*Int.* Rt. U. S. 160	87
	Lamar 1 mi. *East*	
256	Jasper	76
267	Carthage	65
	Int. U. S. Rts. 66 and Optional U. S. 71 *South*	
277	Webb City	55
284	Joplin	48
	Int. U. S. Rt. 66 and Rt. 57	
301	Neosho	31
	Int. Rt. U. S. 60 and Rt. 86	
319	Anderson	13
	Int. Rt. 44	
323	Lanagan	9
	Int. Rt. 88	
329	Noel	3
	Int. Rt. 90	
332	Missouri-Arkansas (State Line)	0

MISSOURI US 169

Log showing mileage between cities, towns and intersecting routes from

Missouri-Iowa State Line to Intersection of U. S. Route 69

South Bound (Read Down) Miles	City, Town or Intersecting Route	North Bound (Read Up) Miles
0	Missouri-Iowa (State Line)	131
6	Grant City	125
14	Worth	117
19	Gentry	112
25	*Int.* Rt. 4 *East*	106
33	Stanberry	98
	Int. Rt. 4 *West*	
46	King City	85
	Int. Rt. 48	
51	*Int.* Rt. 31	80
55	Union Star	76
63	Rochester	68
68	Avenue City	63
74	St. Joseph	57
76	*Int.* U. S. Rt. 36	55
93	Gower	38
98	*Int.* Rt. 116	33
100	Grayson	31
105	Trimble	26
112	Smithville	19
118	Nashua	13
	Int. By-Pass U. S. 71	
122	Gashland	9
127	*Int.* U. S. Rt. 69	4
131	Kansas City	0

MISSOURI US 40

Log showing mileage between cities, towns and intersecting routes from

St. Louis to Kansas City

West Bound (Read Down) Miles	City, Town or Intersecting Route	East Bound (Read Up) Miles
0	St. Louis Union Depot	255
5	St. Louis City Limits	250
11	*Int.* Rt. U. S. 66 and 67	244
26	Mo. River Bridge	229
40	Wentzville	215
	Int. U. S. Rt. 61 *North*	
46	Foristell	209
49	Wright City	206
	Int. Rt. 47	
56	Warrenton	199
66	Jonesburg	189
71	High Hill	184
74	*Int.* Rt. 19	181
79	Danville	176
82	Mineola	173
96	Williamsburg	165
103	Kingdom City	152
	Int. U. S. Rt. 54	
124	Columbia	131
	Int. U. S. Rt. 63	
140	*Int.* Rt. 240	115
148	New Franklin	107
	Int. Rts. 5 and 87 *North*	
150	Boonville	105
152	*Int.* Rt. 5 *South*	103
158	Lamine	97
	Int. Rt. 41	
176	*Int.* U. S. Rt. 65	79
188	Sweet Springs	67
	Int. Rt. 127	
196	Concordia	59
	Int. Rt. 23 *North*	
205	*Int.* Rt. 13	50
217	Odessa	38
	Int. Rt. 131	
227	Oak Grove	28
231	Grain Valley	24
236	Blue Springs	19
	Int. Rt. 7	
249	Kansas City, City Limits	6
255	Kansas City Union Depot	0

MISSOURI US 24

Log showing mileage between cities, towns and intersecting routes from

Kansas City to Quincy, Ill.

East Bound (Read Down) Miles	City, Town or Intersecting Route	West Bound (Read Up) Miles
0	Kansas City—Independence Ave. and Paseo Blvd.	219
9	Independence	210
	Int. By-Pass U. S. 71	
25	Levasy	194
34	Wellington	185
	Int. Rt. 131 *South*	
41	Lexington	178
	Int. Rt. 13	
51	Dover	168
61	Waverly	158
	Int. U. S. Rt. 65 *South* and Rt. 23	
71	Carrollton	148
	Int. Rt. 10 *West*	
	Int. U. S. Rt. 65 *North*	
93	Brunswick	126
	Int. Rt. 11	
105	Keytesville	114
	Int. Rt. 5 *North*	
110	*Int.* Rt. 5 *South*	109
113	Salisbury	106
	Int. Rt. 129 *North*	
129	Huntsville	90
135	*Int.* U. S. Rt. 63	84
	Moberly 1 mile *South*	
148	Madison	71
	Int. Rt. 15 *South*	
160	Paris	59
162	*Int.* Rt. 15 *North*	57
170	Stoutsville	49
182	Monroe City	37
	Int. U. S. Rt. 36 *West*	
196	*Int.* U. S. Rt. 36 *East*	23
204	Palmyra	15
	Int. Rt. 56	
214	Taylor	5
	Int. U. S. Rt. 61 *North*	
219	Mississippi River Bridge	0

MISSOURI US 36

Log showing mileage between cities, towns and intersecting routes from

St. Joseph to Hannibal

East Bound (Read Down) Miles	City, Town or Intersecting Route	West Bound (Read Up) Miles
0	St. Joseph-Missouri River Bridge	197
4	*Int.* U. S. Rts. 71 and 169	193
18	*Int.* Rt. 6	179
27	*Int.* Rt. 33	170
36	Cameron	161
	Int. U. S. Rt. 69	
49	Hamilton	148
	Int. Rt. 13	
60	Breckenridge	137
64	Mooresville	133
69	Utica	128
73	*Int.* U. S. Rt. 65 *South*	124
75	*Int.* U. S. Rt. 65 *North*	122
88	Meadville	109
95	Laclede	102
	Int. Rt. 5 *North*	
100	Brookfield	97
109	*Int.* Rt. 5 *South*	88
126	Callao	71
129	Bevier	68
134	Macon	63
	Int. U. S. Rt. 63	
143	Clarence	52
151	Lentner	46
157	Shelbina	40
	Int. Rt. 15	
162	Lakenan	35
174	Monroe City	23
	Int. U. S. Rt. 24	
194	Hannibal	3
	Int. U. S. Rt. 61	
197	Mississippi River Bridge	0

MISSOURI US 61

Log showing mileage between cities, towns and intersecting routes from

Missouri-Iowa State Line to Missouri-Arkansas State Line

South Bound (Read Down) Miles	City, Town or Intersecting Route	North Bound (Read Up) Miles
0	Missouri-Iowa (State Line)	412
2	Alexandria	410
9	*Int.* Rt. 4 *East*	403
26	Canton	386
	Int. Rt. 96	
33	LaGrange	379
41	Taylor	371
	Int. U. S. Rt. 24 *East*	
51	Palmyra	361
	Int. Rt. 56	
63	Hannibal	349
	Int. U. S. Rt. 36 *West*	
72	New London	341
	Int. Rt. 19	
80	Frankford	332
	Int. U. S. Rt. 54	
93	Bowling Green	319
107	Eolia	305
123	Troy	287
	Int. Rt. 47	
129	Moscow Mills	283
140	Wentzville	272
154	Mo. River Bridge	258
169	*Int.* Rts. U. S. 66 and 67	243
173	Kirkwood	239
181	*Int.* U. S. 67 *North*	231
194	Barnhart	218
198	Pevely	214
199	Herculaneum	213
203	Crystal City and Festus	209
204	*Int.* Rt. 25	208
211	*Int.* Rt. 21	201
229	Bonne Terre	183
236	*Int.* Rt. 32 *West*	179
242	Farmington	170
243	*Int.* Rt. 32 *East*	169
256	*Int.* U. S. Rt. 67	152
278	*Int.* Rt. 51	134
297	*Int.* Rt. 34	115
308	Jackson	112
	Int. Rt. 25	
308	Cape Girardeau	104
312	*Int.* Rt. 74	100
317	Kelso	95
324	Benton	88
	Int. Rt. 55	
328	Morley	84
340	Sikeston	72
	Int. U. S. Rt. 60	
360	New Madrid Spur	52
365	*Int.* U. S. Rt. 62	47
376	Portageville	36
390	Hayti	22
	Int. Rt. 84	
405	Steele	7
407	Holland	5
412	Missouri-Arkansas (State Line)	0

MISSOURI US 50

Log showing mileage between cities, towns and intersecting routes from

St. Louis to Kansas City

West Bound (Read Down) Miles	City, Town or Intersecting Route	East Bound (Read Up) Miles
0	City Limits of St. Louis-Maplewood	270
5	*Int.* Rt. U. S. 61, 66 and 67	265
11	Manchester	259
13	Baldwin	257
32	Grays Summit	238
	Int. U. S. Rt. 66 *East*	
35	*Int.* Rt. 100	235
39	*Int.* U. S. Rt. 66 *South*	231
45	Union	225
	Int. Rt. 47 *North*	
59	Leslie	211
65	Gerald	205
69	Rosebud	201
77	Drake	193
	Int. Rt. 19	
88	Mt. Sterling	182
96	*Int.* Rt. 89	174
102	Linn	168
111	*Int.* U. S. Rt. 63 *South*	159
123	Jefferson City	147
	Int. U. S. 63 *North* and U. S. 54	
137	Centertown	133
146	California	124
	Int. Rt. 87	
158	Tipton	112
	Int. Rt. 5 *South*	
163	*Int.* Rt. 5 *North*	107
177	Smithton	93
185	Sedalia	85
	Int. U. S. Rt. 65	
192	Dresden	78
197	Lamonte	73
	Int. Rt. 127	
204	Knobnoster	66
214	Warrensburg	56
	Int. Rt. 13	
220	*Int.* Rt. 58	50
230	Pittsville	40
	Int. Rt. 131	
241	Lonejack	29
246	*Int.* Rt. 7	24
252	Lees Summit	18
	Int. By-Pass U. S. 71	
264	City Limits of Kansas City	6
267	*Int.* U. S. Rt. 71 (Gillham Road and Paseo)	3
270	Kansas, Mo. (State Line)	0

MISSOURI US 66

Log showing mileage between cities, towns and intersecting routes from

St. Louis to Missouri-Kansas State Line

West Bound (Read Down) Miles	City, Town or Intersecting Route	East Bound (Read Up) Miles
0	St. Louis City Limits	306
6	*Int.* Rt. U. S. 61, 66 and 67	300
26	Pacific	280
31	*Int.* U. S. Rt. 50 *East*	275
34	*Int.* Rt. 100	272
38	*Int.* U. S. Rt. 50 *West*	268
46